PLAN SHOWING THE PROPOSED CONSTRUCTION OF BUILDING IN PLOT NO 46 S.NO 159/1 VNO 133

TAMBARAM VILLAGE SAIDAPET TALUK SRI VISHNU NAGAR

SCALE 1:100

A2 | 24621 | 90
30/4/90

JOINERY DETAILS

D	Door Panelled	3'-3"x6'-6"
D1	Door Panelled	2'-9"x6'-6"
D2	Door Panelled	2'-6"x6'-0"
W	Window glazed	4'-0"x4'-0"
W1	Window glazed	3'-0"x4'-0"
V	Ventilator glazed	2'-0"x2'-0"

TOTAL PLOT AREA	2703 SFT	251.10 M²
PRO. BUILD. AREA	680 SFT	63.17 M²
OPEN SPACE	2023 SFT	187.93 M²
F.S.I. 0.25	COVERAGE	25%

PROPOSED — SITE BOUNDARY
EXISTING — ROAD
STAIRCASE : WIDTH 90CM. TREAD 23CM RISE 20CM



FRONT ELEVATION

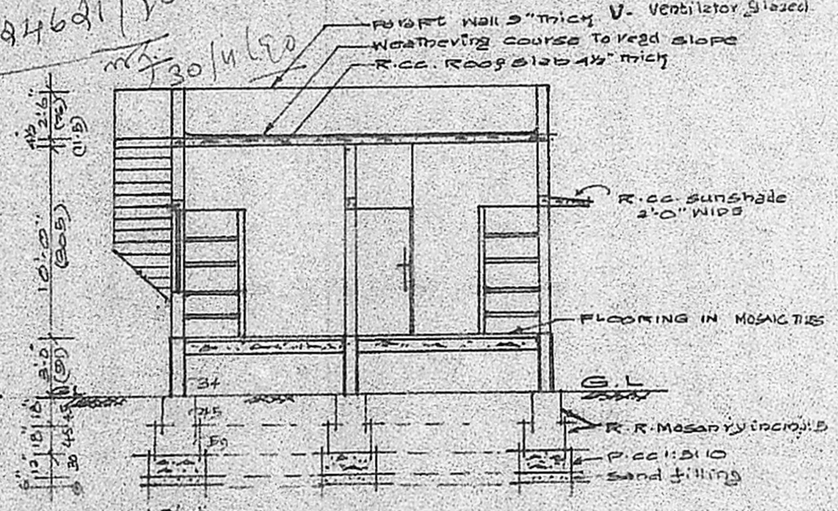

SECTION ON AA

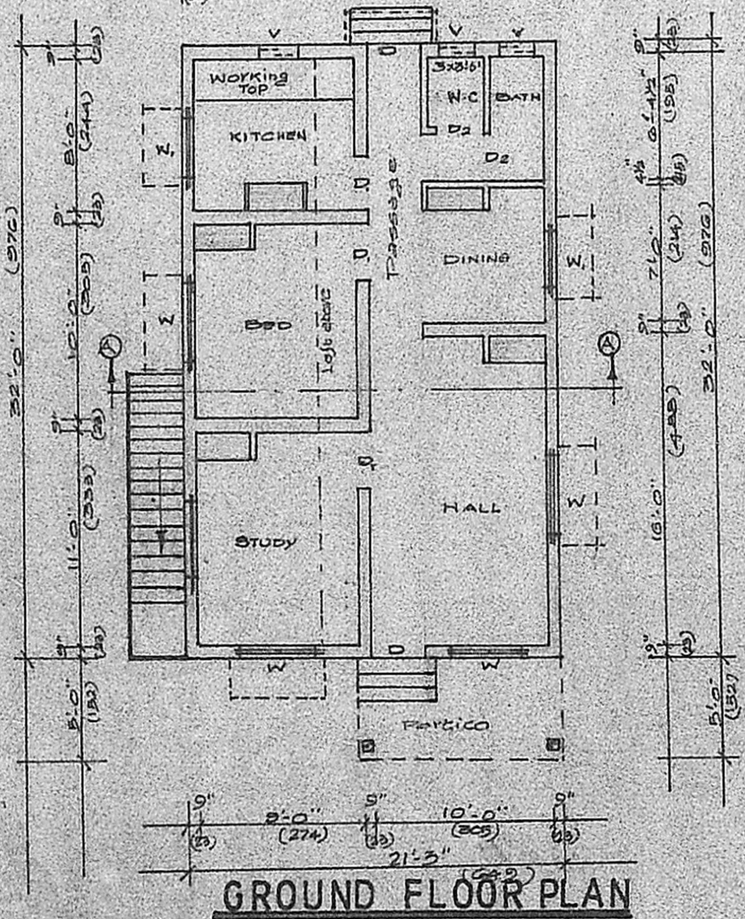

GROUND FLOOR PLAN

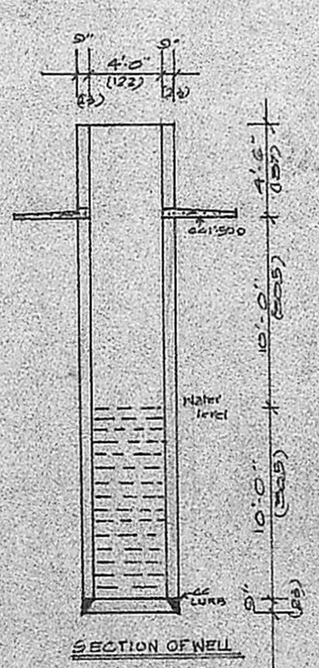

SECTION OF WELL

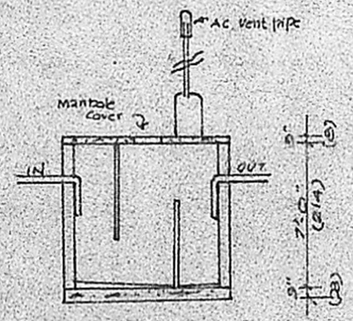

SECTION OF S. TANK

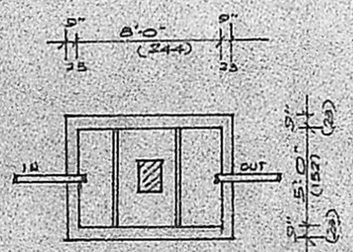

PLAN OF SEPTIC TANK

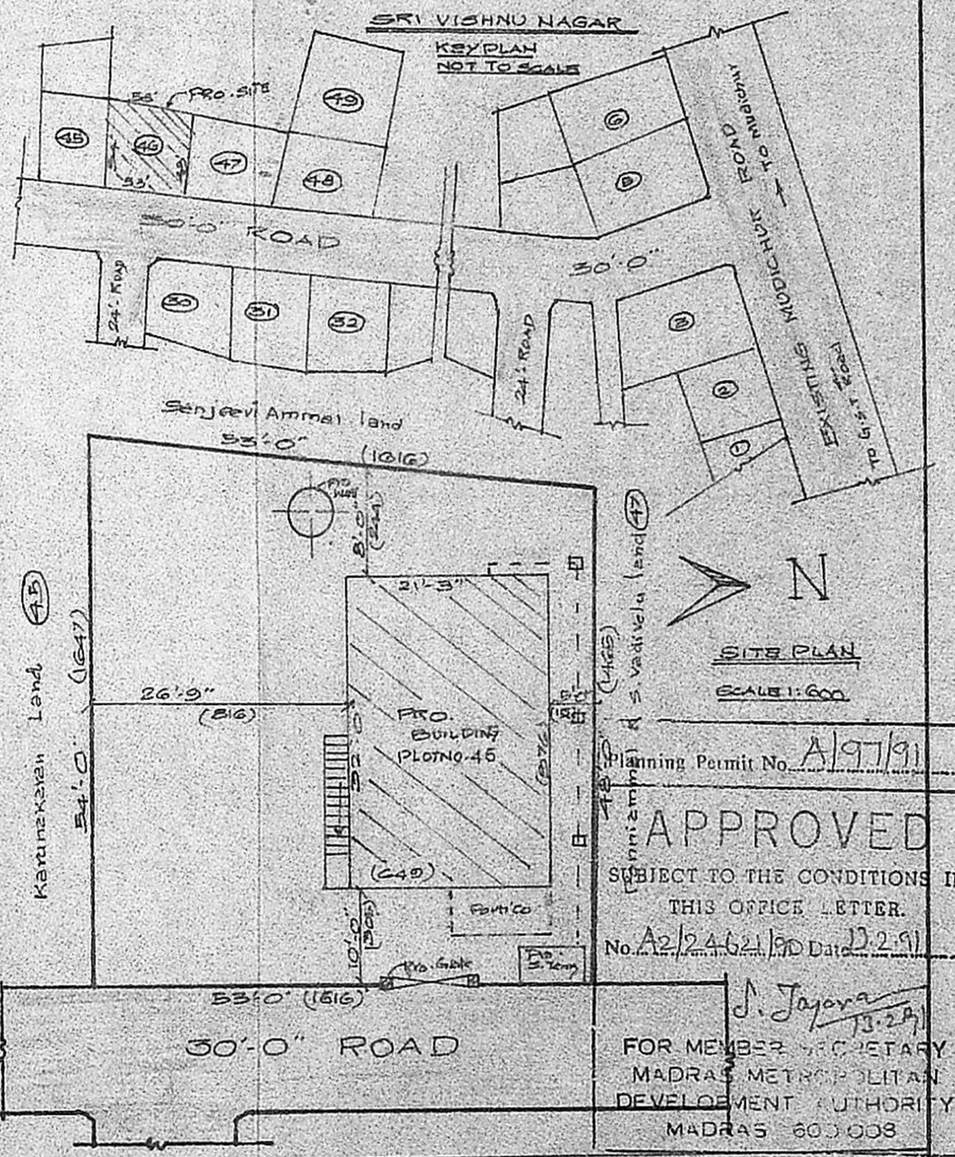

SITE PLAN
SCALE 1:600

Planning Permit No. A/97/91

APPROVED
SUBJECT TO THE CONDITIONS IN THIS OFFICE LETTER.
No. A2/24621/90 Date 13.2.91

J. Jayara 13.2.91
FOR MEMBER SECRETARY
MADRAS METROPOLITAN DEVELOPMENT AUTHORITY
MADRAS 600 008

OWNER

K. BALAJI
Civil Engineer
Licence Surveyor
Tambaram Municipality
55, Gandhi Road, Srinivasanagar
PERUNGALATHUR

LICENSED SURVEYOR